






























## Redwood Coast Beaches & Parks

ICON	FEATURES
\$	Fee area
	Reservations Recommended
	Historical site
	Visitors Center or Information
	Museum, Exhibits, Programs
	Parking Area
	Picnic Area (or Day Use)
	Scenic Ocean Vistas
	Family Camping
	Hiker-Biker Campsites
	RV Hookups
	RV Dumping Area
	Restrooms
	Showers
	Handicapped Access
	Dogs Allowed on Leash
	No Dogs Allowed!
	Wireless Internet Access
	Modem Friendly
<b>ACTIVITIES</b>	
	Hiking Trails
	Biking Trails
	Horseback Riding Trails
	Swimming or Surfing
	Scuba Diving
	Wind Surfing or Kite Skiing
	Fishing
	Boat Launch and/or Rentals
	Wildlife Viewing

NAME OF BEACH ACCESS, PARK OR CAMPGROUND	MILE MARKER	DAY USE 	FEE \$	CAMPING 	RV HOOKUPS 	WATER	FIRE RING OR BBQ	SHOWERS 	TOILETS 	TRAILS 	BEACH 	PETS ON LEASH 
<a href="#">Fort Ross Reef Campground</a>	SON 31.37		\$	 21 RV/tent		X	X		 Portable			
<a href="#">Fort Ross State Historic Park</a>	SON 33.00		\$			X			 Handicap		 Tidepooling	
<a href="#">Timber Cove Boat Landing</a>	SON 35.34		\$	Private 847-3278		X		Coin-op 	 Handicap			
<a href="#">Stillwater Cove Regional Park Campground</a>	SON 37.17 - 37.31		\$			X	X	Coin-op 	 Handicap			
 <a href="#">Ocean Cove Campground</a>	SON		\$	=Groups Private 100 Sites		X	X	Coin-op 				
<a href="#">Salt Point State Park</a> • <a href="#">Gerstle Cove</a>	SON 39.89		\$	 30 RV/tent		X	X		 Handicap		 Tidepooling	
• <a href="#">Woodside Campground</a>	SON		\$	 79 RV/tent		X	X		 Handicap			
• <a href="#">Stump Beach</a>	SON 41.22										 Tidepooling	
• <a href="#">Fisk Mill Cove</a>	SON 42.68					X	X		 Handicap		 Tidepooling	
<a href="#">The Sea Ranch Coastal Access Beaches</a> • <a href="#">Black Point</a>	SON 50.85		\$						 Handicap			
• <a href="#">Pebble Beach</a>	SON 52.29		\$						 Handicap			

<a href="#">Stengel Beach</a>	SON 53.96		\$										
<a href="#">Shell Beach</a>	SON 55.54		\$										
<a href="#">Walk On</a>	SON 55.68		\$										
<a href="#">Gualala Point Regional Park (Campground)</a>	SON 58.19		\$	 24 RV/tent & hiker/biker sites		X	X	Coin-op 					
<a href="#">Mill Bend Beach on Gualala River</a>	MEN			Not allowed!					 Portable Summer Only		 = River Beach		
<a href="#">Gualala River Redwood Park Campground</a>	Gualala River Road		\$	 Private 120 Sites Store		X	X	Coin-op 		 Playground	 River Beach 		
<a href="#">Gualala Bluff Trail</a>	MEN												
<a href="#">Cooks Beach</a>	MEN												
<a href="#">St. Orres Creek</a>	MEN	Planned access											
<a href="#">Fish Rock/Anchor Bay Beach</a>	MEN 4.64		\$	 Private Campground 66 Sites		X	X	Coin-op 			 Surfing Tidepooling		
<a href="#">Hearn Gulch Headlands &amp; Beach</a>	MEN										 =Surfing		
<a href="#">Vista Point</a>	MEN 10.56												
<a href="#">Schooner Gulch State Beach</a>	MEN 11.41										 =Surfing		

